



UNIVERSITÀ
DEGLI STUDI
DI UDINE

Università degli studi di Udine

Geocall WFM: GIS e Realtà Aumentata per il Field Service delle multiutility digitali

Original

Availability:

This version is available <http://hdl.handle.net/11390/1125892> since 2018-02-26T23:07:15Z

Publisher:

ESRI

Published

DOI:

Terms of use:

The institutional repository of the University of Udine (<http://air.uniud.it>) is provided by ARIC services. The aim is to enable open access to all the world.

Publisher copyright

(Article begins on next page)

Geocal WFM

GIS and Augmented Reality for Field Service in digital multiutility companies

Salvatore Amaduzzi

Our company in brief



20 years of experience in

Field Service, Mobile, GIS

Field Service



Planning, optimization and monitoring of activities on the field or inside production plants

Mobile



360° solutions for Mobile Business

GIS and innovation



Advanced cartographic solutions and innovative Augmented Reality applications



The solution for the complete management of on-field activities



Gartner's Magic Quadrant for FSM

Certified in the Magic Quadrant for Field Service Management



Gartner®

- Full coverage of Field Service and Asset Management
- Proven and successful deployments, both on-premise and SaaS
- Integration with leading ERPs including SAP
- **Complete GIS environment and with the deepest integration with ESRI**
- Advanced mobile platform and integrated to **Augmented Reality, Virtual Reality**, wearables, and smart garments modules
- Innovation also driven by clients' needs
- Strong presence in Europe and LATAM, growing in North America and the Middle East
- High benefits/costs ratio

Sales channels and partnerships

USA and Canada

- OverIT US
- ESRI
- Neology
- Engineering Group
- Florida International University
- Cake Center

Europe

- ESRI
- DST-IT
- Ayesa
- Engineering Group
- Microsoft
- RegioPlan

Our current focus is the acquisition of Strategic Partners and System Integrators at international level

LATAM

- ESRI
- Ayesa
- YouCo
- Engineering Group

WAMEA

- ESRI
- Khatib & Alami
- Bond Communications
- Softaris
- ICT W.L.L.
- AliBinAli
- Mashreq Arabia

Technology integration ✓

Consulting ✓

R & D ✓

Local distribution ✓


Project management ✓

Main Geocal WFM references in the Energy&Utility Market



Geocall Work Force Management

The market leader **solution** for the **complete management** of **on-field activities**



International presence



Pre-configured



Parametric



Functional coverage



Advanced GUI

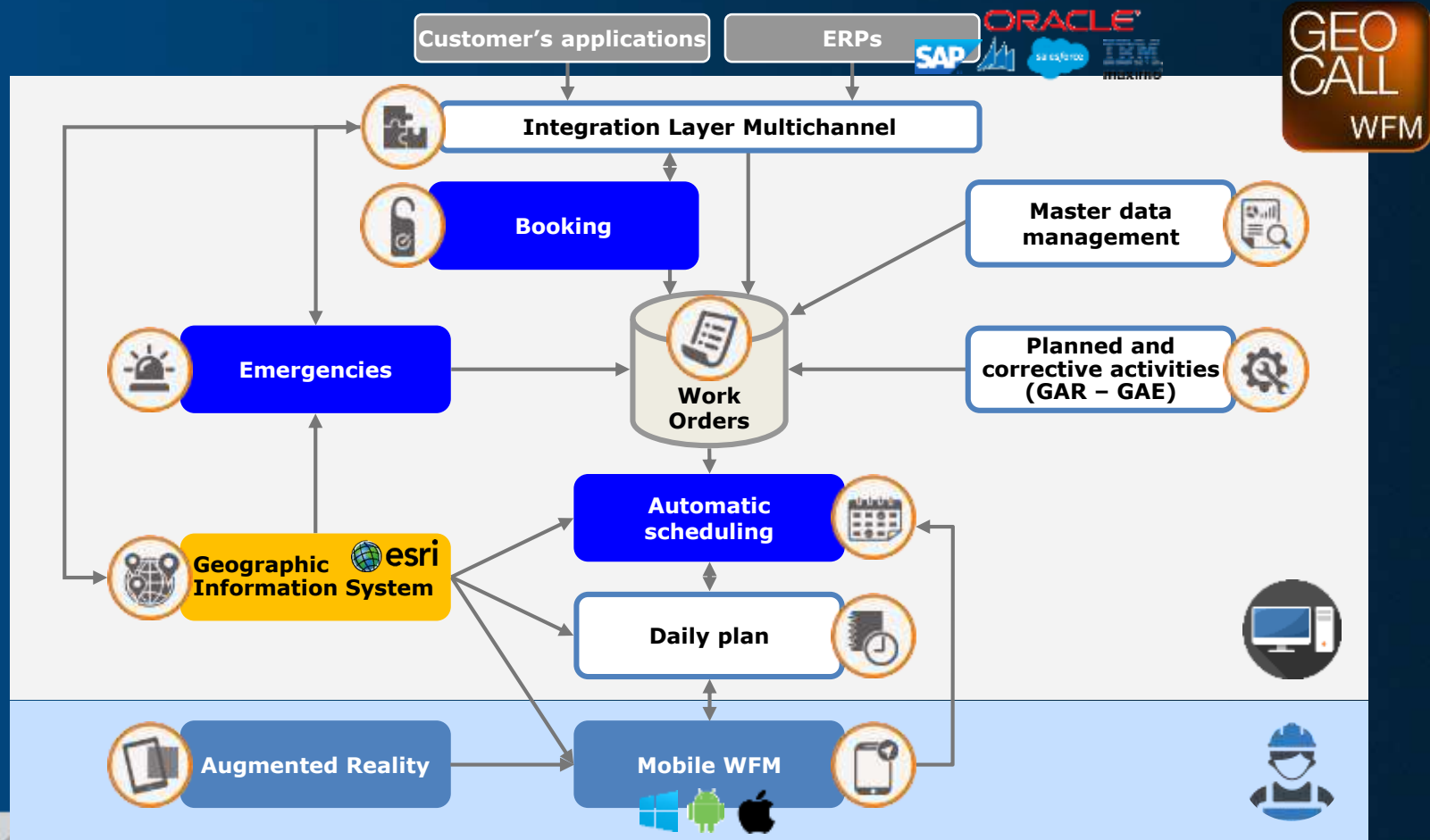


Cross-platform mobility



Innovation

Geocall WFM application flow



ESRI in Geocall WFM




Availability of cartographic components to support field processes



Fully integrated with the client's ESRI GIS solutions

Functions available both online and offline



esri



Desktop



Mobile



Wearables

Geocal WFM – GIS Mobile

Mobile GIS advanced features



Geocall Augmented Reality



Increased perception and **dynamic overlaying** of data



Better **understanding** and **evaluation**

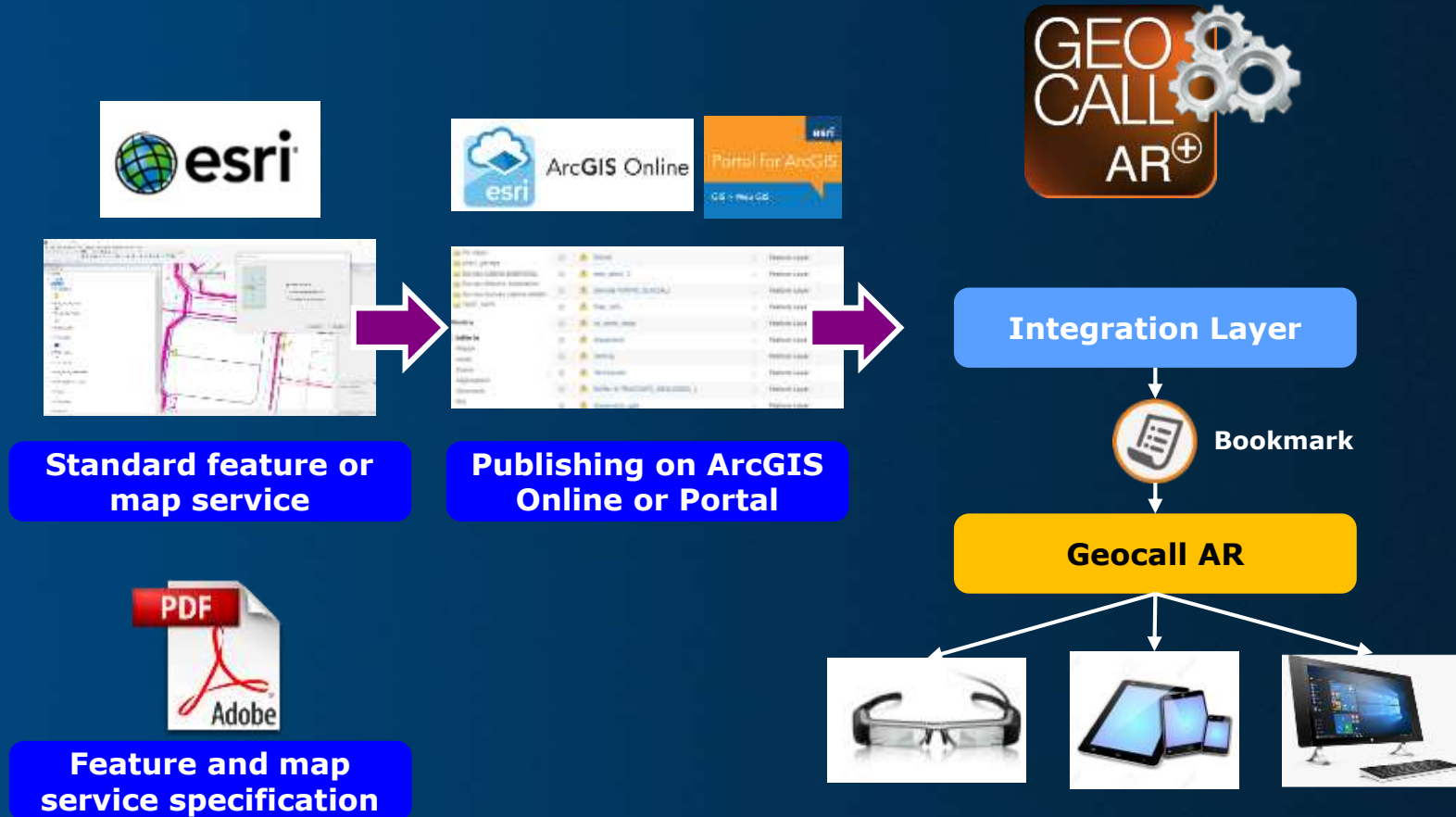


Manipulate items in the space in an **easy** and intuitive way



Increased perception of the working environment and reduction in the complexity of the activities being carried out

Geocall AR – Integration with ESRI



Geocal Augmented Reality

**Augmented Reality
in maintenance processes**



Geocall AR on smartglasses

Geocall AR is a multi-platform solution,
independent by physical devices



The
**technological
evolution** for
**Augmented
Reality**



Hands-free

**On all products of
the market**



Geocal Augmented Reality




ADWEA - Geocal WFM + AR



Geocall AR upcoming features



**Integration with Esri
CityEngine**



Esri WebScene



**Indoor navigation and
Augmented Reality**

Geocall AR: integration of AR, VR and HR



**Geocall AR - Field Service
innovation state of the art**



Thank you

salvatore.amaduzzi@overit.it



@OverITSpA