



eCAADe 2010

28th

CONFERENCE

FUTURE CITIES

ETH Zurich, Switzerland 2010

EDITED BY

Gerhard Schmitt, Ludger Hovestadt,
Luc Van Gool, Frédéric Bosché,
Remo Burkhard, Suzanne Coleman,
Jan Halatsch, Michael Hansmeyer,
Silke Konsorski-Lang, Antje Kunze
and Martina Sehmi-Luck

Editors

Prof. Dr. Gerhard Schmitt
(schmitt@arch.ethz.ch)
D-ARCH/iA/SEC
HIT | Floor H 31.8
Wolfgang-Pauli-Str. 27
8093 Zurich, Switzerland

Prof. Dr. Ludger Hovestadt
(hovestadt@arch.ethz.ch)
D-ARCH/ITA/CAAD
HPZ | Floor F
Schafmattstr. 32
8093 Zurich, Switzerland

Prof. Dr. Luc Van Gool
(vangool@vision.ee.ethz.ch)
Computer Vision Laboratory
ETF | Floor C117
Sternwartstrasse 7
8092 Zurich, Switzerland

Dr. Frédéric Bosché
(bosche@vision.ee.ethz.ch)
Computer Vision Laboratory / DDM Competence
Centre
HIT | Floor H 11.1
Wolfgang-Pauli-Str. 27
8093 Zürich, Switzerland

Dr. Remo Burkhard
(burkhard@arch.ethz.ch)
D-ARCH/iA/SEC
HIT | Floor H 31.8
Wolfgang-Pauli-Str. 27
8093 Zurich, Switzerland

Suzanne Coleman
(coleman@arch.ethz.ch)
D-ARCH/iA
HIT | Floor H 31.7
Wolfgang-Pauli-Str. 27
8093 Zurich, Switzerland

Dipl. Ing. Jan Halatsch
(halatsch@arch.ethz.ch)
D-ARCH/iA
HIT | Floor H 32.3
Wolfgang-Pauli-Str. 27
8093 Zurich, Switzerland

MBA. M.Arch. Michael Hansmeyer
(hansmeyer@arch.ethz.ch)
D-ARCH/ITA/CAAD
HPZ | Floor F
Schafmattstr. 32
8093 Zurich, Switzerland

Dr. Silke Konsorski-Lang
(lang@inf.ethz.ch)
Computer Graphics Laboratory
ETH Zentrum, IFW D 26.1
CH - 8092 Zurich, Switzerland

Dipl. Ing. Antje Kunze
(kunze@arch.ethz.ch)
D-ARCH/iA
HIT | Floor H 32.3
Wolfgang-Pauli-Str. 27
8093 Zurich, Switzerland

Martina Sehmi-Luck
D-ARCH/iA
HIT | Floor H 31.7
Wolfgang-Pauli-Str. 27
8093 Zurich, Switzerland

A CD-ROM containing the digital version of the proceedings is enclosed with this book.

1st Edition, September 2010

Bibliographic information published by

Die Deutsche Nationalbibliothek

Die Deutsche Nationalbibliothek lists this publication in the in the Internet at <http://dnb.d-nb.de>.

ISBN: 978-3-7281-3279-6 (vdf)

ISBN: 978-0-9541183-9-6 (eCAADe)

Copyright © 2010

eCAADe (Education in Computer Aided Architectural Design in Europe), ETH Zurich and

vdf Hochschulverlag AG an der ETH Zürich

www.ecaade.org

Printing:

vdf Hochschulverlag AG an der ETH Zürich

www.vdf.ethz.ch

All rights reserved. Nothing from this publication may be reproduced, stored in computerised systems or published in any form or in any manner, including electronic, mechanical, reprographic or photographic, without prior written permission from the publisher.

eCAADe 2010

Future Cities

Proceedings of the 28th Conference on
Education in Computer Aided Architectural Design in Europe

September 15-18, 2010
Zurich, Switzerland
ETH Zurich

www.ecaade2010.ethz.ch

Edited by
Gerhard Schmitt, Ludger Hovestadt, Luc Van Gool,
Frédéric Bosché, Remo Burkhard, Suzanne Coleman,
Jan Halatsch, Michael Hansmeyer, Silke Konsorski-Lang,
Antje Kunze and Martina Sehmi-Luck

Contents

Preface	7
CAAD Curriculum	19
Searching for Innovation Through Teaching Digital Fabrication	21
Timothy L Hemsath	
Collaborative 3D Modelling and Printing: What You See Is Not Directly What You Get	31
Farid Mokhtar Noriega, Harald Gaterman, Enrique Rayoon Alvarez	
A Preliminary Study for a Teaching Framework that Incorporates CAD/CAM Media into the Basic Design Studio	41
Chor-Kheng Lim	
Increasing Design Reflection and Improving Feedback using Wikis	51
Michael W Knight, Andre G.P Brown	
Future Users, Future Cities: Dweller as Designer	57
Murat Germen, Emrah Kavlak	
Limited Embodied Programming	65
Teaching programming languages to architects	
Julien Nembrini, Guillaume Labelle, Jeffrey Huang	
A Design Studio Pedagogy for Experiments in Collaborative Design	73
Kateřina Nováková, Henri Achten, Dana Matějovská	
Revisiting the Architecture Curriculum	81
The programming perspective	
António Leitão, Filipe Cabecinhas, Susana Martins	
Utilizing 4D BIM models in the Early Stages of Design	89
Ozan Önder Özener, Woonseong Jeong, James Haliburton, Mark J. Clayton	
Teaching Building Information Modeling at Undergraduate and Graduate Levels	97
Wei Yan	
SKG IN_FLUX: An Urban ‘Process-Plan’	107
Anastasia Tzaka, Nikos Kalogirou, Giorgos Papakostas, Ioanna Symeonidou	
Use of Grammar for Shape Exploration with Novice Students	115
Experiment 1: against the first impressions	
Mohamed S. Ibrahim, Alan Bridges, Scott C. Chase, Samir Bayoumi, Dina S. Taha	
Emotive Spaces	125
Spatial interpretations based on the book “Der Ohrenzeuge” by Elias Canetti	
Marco Hemmerling, Anke Tiggemann	
Urban Infrastructure & Architectronics	133
AnnaLisa Meyboom, Jerzy Wojtowicz	
Exploring the Patterns and Trends of Socio-spatial Activities of Architecture Student Community in Istanbul by Data Mining	143
Ahu Sokmenoglu, Ceyhun Burak Akgul	

Designing Interactions 151

A step forward from time based media and synthetic space design in architectural education

Vassilis Bourdakis

Contemporary Metropolitan Conditions 157

New challenges for design education

Guillaume Lassance, Djamel Klouche, Fabiana Izaga, Gabriel Duarte

New Design Concepts and Strategies167

A Design Methodological Framework for Interactive Architecture 169

Henri Achten, Miloš Kopřiva

Generation of a New Urban Block for the Future City 179

A bottom-up approach for the future city block

Betül Tuncer, Sinan Mert Sener

Shape Grammars for Innovative Hybrid Typological Design 187

Duha Al-kazzaz, Alan Bridges, Scott Chase

SOMcity: Networks, Probability, the City, and its Context 197

Klaus Wassermann

Urban Protophenomenon 207

Introducing the notion of primordial phenomenon in urbanism

Claudio Araneda

Uneasy Coincidence? Massive Urbanization and New Exotic Geometries with Algebraic Geometry as an Extreme Example 217

Günter Barczik

Digital Fabrication Inspired Design 227

Influence of fabrication parameters on a design process

Agata Guzik

How To Make The Soft Skin? 237

A preliminary framework for the parametric design of the bionic soft skin

Yun-Ying Chiu

Parametric Origami 243

Adaptable temporary buildings

Heike Matcha, Ante Ljubas

Interfacial Design 253

Situating Contemporary Autopoietic Techniques within the Context of the Autonomy Project and Biotechnological Revolution

Joshua M. Taron, Sebastian von Mammen

Generative and Parametric Design263

Implementing a Generative Urban Design Model 265

Grammar-based design patterns for urban design

José Beirão, Gelly Mendes, José Duarte, Rudi Stouffs

Palladian Graphs 275

Using a graph grammar to automate the Palladian grammar

Thomas Grasl, Athanassios Economou

From Mesh to Ornament 285

Subdivision as a generative system

Michael Hansmeyer

Future Community in Istanbul 295

An interpretation of Istanbul to generate a new urban life

Ebru Arkut Ulu, Burcu Arkut, Onur Yuce Gun

Schemas and Rules in the Design Process: A Case Study 305

Gabriela Celani, Leandro Medrano

Parametric Approach to the Bioclimatic Design of a Student Housing Building in Patras, Greece 313

Angelos Chronis, Katherine A. Liapi

Performance-Oriented Design of Large Passive Solar rRoofs 321

A method for the integration of parametric modelling and genetic algorithms

Michela Turrin, Peter von Buelow, Rudi Stouffs, Axel Kilian

Energy Codes Re-Investigated 331

Aant van der Zee, Bauke de Vries

Procedural Modeling of Urban Green Space Pattern Designs Taking into Account Ecological Parameters 339

Ulrike Wissen Hayek, Noemi Neuenschwander, Jan Halatsch, Adrienne Grêt-Regamey

A Grammar for Portuguese Historical Urban Design 349

Alexandra Paio, Benamy Turkienicz

Design Tool Development359

Assessing Computational Tools for Urban Design 361

Towards a “city information model”

Jorge Gil, José Beirão, Nuno Montenegro, José Duarte

Towards a Meaningful Usage of Digital CNC Tools 371

Within the field of large-scale landscape architecture

Christophe Giroto, Mathias Bernhard, Yves Ebnöther, Pia Fricker, Alexandre Kapellos, James Melsom

Attractive City - An Interactive City Generator 379

Edyta Augustynowicz, Stefanie Sixt, Sofia Georgakopoulou

Function & Action 389

Verifying a functional program in a game-oriented environment

Gabriel Wurzer, Antonio Fioravanti, Gianluigi Loffreda, Armando Trento

Proposition of a Parametric Model for Non Standard Timber Construction 395

Shaghayegh Shadkhou, Jean-Claude Bignon

Geometric Programming Framework 403

ANAR+: geometry library for processing

Guillaume Labelle, Julien Nembrini, Jeffrey Huang

Form Generator 411

A CAD tool for conceptual design development

Birgül Çolakoğlu, Gökhan Keskin

Experimenting with Building Footprint Formation and Volume Optimization 419

A constraint programming approach for the optimization of building-volumes based on combinatorial rectangular footprint formations

Martin Schoch, Apichat Praditsmanont

One Mill per Student 429

Designing a low cost prototype mill for architectural use

Volker Koch, Willy Abraham, Sebastian Selbmann, Andreas Kindsvater, Petra von Both

Spatializing Planar Ornaments 437

Towards esthetic control in segmenting and building curved surfaces

Milena Stavric, Urs Hirschberg, Albert Wiltsche

FREAC: A Technical Introduction to a Framework for Enhancing Research in Architectural Design and Communication 445

Reinhard Koenig, Torsten Thurow, Jörg Braunes, Christian, Tonn, Dirk Donath, Sven Schneider

Mixer Modeling – An Intuitive Design Tool 453

Using a hardware controller to actuate parametric design software

David Lemberski, Marco Hemmerling

Simulation and Visualization, Prediction and Evaluation459

Optimizing Solar Insolation in Transformable Fabric Architecture 461

A parametric search design process

Earl Mark

A Framework for a Sustainable Design and Presentation Process of Furniture Collection 471

Marco Gaiani, Silvia Ferioli, Pier Carlo Ricci, Mirko Barone, Michele Agnoletti

Integrating Sound Scattering Measurements in the Design of Complex Architectural Surfaces 481

Informing a parametric design strategy with acoustic measurements from rapid prototyping scale models

Brady Peters, Tobias S.Olesen

Illuminating the Design 493

Incorporation of natural lighting analyses in the design studio using BIM

Ozan Önder Özener, Francisco Farias, James Haliburton, Mark J. Clayton

The Use of Digital 3-D Information to Assess Urban Environmental Quality Indicators 499

Eugenio Morello, Cláudio Carneiro, Gilles Desthieux

Computing Towards Responsive Architecture 507

Energy based simulation software for responsive structures

Angeliki Fotiadou

Evaluating the Environmental Implications of Density 515

A comparative case study on the relationship between density, urban block typology and sky view factor performance

Ji Zhang, Chye Kiang Heng, Daniel Jun Chung Hii, Patrick Janssen, Lai Choo Malone-Lee, Beng Kiang Tan

Macro Thinking & Micro Action 529

A digital simulation example for the southern part of Beijing, China

Xiaofan Deng, Haidong Ma

A Virtual Environment Model for Brussels Capital Region's Future Urban Development Projects:

Preliminary Ideations 539

Burak Pak, Johan Verbeke

Digital Simulation of the City for Three Millions Inhabitants by Le Corbusier 549

Geometrical analysis, electronic reconstruction and video animation

Alberto Sdegno

Use of a WiFi Location Estimation Service as a Tool for Presenting Real Time Information during a River Cruise 557

Yuri Queiroz Abreu Torres, Tomohiro Fukuda, Nobuyoshi Yabuki

Development and Social Experiment for a Tourism Information Collection System by Tourists	565
Yasuyo Yoshikawa, Tomohiro Fukuda, and Nobuyoshi Yabuki	
Visual Perception and Visualization Tools for Visual Impact Assessment (VIA) on Urban Streetscape	575
Ahmad Rafi and Ruzaimi Mat Rani	
Energy Monitoring and Visualization System for U-ECO City	583
Designing a spatial information model for energy monitoring in the context of large amount data management on a web based platform	
Dongyoun Shin, Thomas Seibert, Steffen P.Walz, Yoon Choe, Sung Ah Kim	
World16	593
Innovation and collaboration in VR technology	
Yoshihiro Kobayashi, Christopher J. Grasso, Michael J. McDearmon	
Protocol Growth	605
Development of adaptable city models through self-organization	
Dimitris Gourdoukis	
A Study on Viewshed Frequency Analysis for Establishing Viewpoints	615
Sang Bok Lee, Jung Rim Ryu, Seung Yeon Choo, Seung Hak Woo, Ji Hyo Seo, Jin Sung Jo	
Computer-Generated Circulation Diagrams in Macro-scale Design Investigation	623
Odysseas Kontovourkis	
Applied Multi-Scale Design and Optimization for People Flow	633
Sam Joyce, Vincent Tabak, Shrikant Sharma, Chris Williams	
System-Embedded Building Design and Modeling	641
Parametric systems modeling of buildings and their environment for performance-based and strategic design	
Phillipp Geyer, Martin Buchholz	
Scale and Complexity	651
Multi-layered, multi-scalar agent networks in time-based urban design	
Jeannette Kuo, Dominik Zausinger	

Collaborative Design659

Extreme Designing	661
Proposal for the transfer of concepts form the agile development to the architectural design process	
Stephan Droste	
Developing Shared Urban Visions Through Participation Supported by Digital Tools	667
Matevz Juvancic, Spela Verovsek, Anja Jutraz, Tadeja Zupancic	
Co-Adaptive Environments	677
Investigation into computer and network enhanced adaptable, sustainable and participatory environments	
Yasu Santo, John Hamilton Frazer, Robin Drogemuller	
Operations of Conception in Architectural Collaborative Design	687
Samia Ben Rajeb, Caroline Lecourtois, François Guéna	
A Conceptual Framework for the Formulation of Stakeholder Requirements	697
Antje Kunze ,Gerhard Schmitt	
Facilitating Architectural Communities of Practice	707
Bige Tunçer, Sevil Sariyildiz	
Agent based Emission Evaluation of Traffic in Dynamic City Models	717
Gideon D. P. A. Aschwanden, Tobias Wullschlegler, Hanspeter Müller, Gerhard Schmitt	

Virtual Reality727

Integration of VR technology in Buildings Management 729

The lighting system

Alcnia Zita Sampaio, Miguel M. Ferreira, Daniel P. Rosrio

e-Warisan SENIBINA 739

Towards a collaborative architectural virtual heritage experience

Ahmad Rafi, Azhar Salleh, Avijit Paul, Reza Maulana, Faisal Athar, Gatya Pratiniyata

Development of a City Presentation Method by Linking Viewpoints of a Physical Scale Model and

VR 747

Toshiki Tokuhara, Tomohiro Fukuda, Nobuyoshi Yabuki

Spatial Navigational Patterns Induced by Real and Virtual Architectural Environments 755

Anastasia Pechlivanidou-Liakata, Maria P. Kerkidou, Stelios C. Zerefos, Mladen Stamenic, Tina Mikrou, Adam Doulgerakis

City Modelling765

3D-GIS Integration for Virtual NewcastleGateshead 767

Emine Mine Thompson, Margaret Horne

Urban Space Planning for Sustainable High Density Environment 777

Nicolas Ladouce, Limin Hee, Patrick T. Janssen

Models for Creating the Prospective City 787

Opportunities and challenges of 4D GIS and virtual environments

Burak Pak, Johan Verbeke

Ontologies for Cities of the Future 797

The quest of formalizing interaction rules of urban phenomena

Armando Trento, Antonio Fioravanti, Gianluigi Loffreda

Environmental Catalysts for a Computational Urbanism 805

Steve(n) Hardy, Jonas Lundberg

Analyzing the Changes of Bosphorus Silhouette 815

Suzan Girginkaya Akdag, Gulen Cagdas, Caner Guney

Enhancing a Virtual City with Collective Memory 825

A pilot study of Jalan Malioboro in Yogyakarta

Sushardjanti Felasari, Chengzhi Peng

A Grammar-based Procedural Design Guideline Visualization Diagram for the Development of SVA

Masdar 833

Jan Halatsch, Thomas Caro, Bruno Moser, Gerhard Schmitt

A Generative Design Model for Gaziantep's Traditional Pattern 841

Esra Grbz, Glen ağdaş, Sema Alaçam

A Generative Design System to Interactively Explore Different Urban Scenarios 851

Giuseppe Pellitteri, Raimondo Lattuca, Giuseppe Conti, Raffaele De Amicis

Information / Knowledge Architecture861

A Semantic and Parametric Method for 3D Models used in 3D Cognitive-Information System 863

Fabrizio I. Apollonio, Marco Gaiani, Cristiana Corsi

Exploring the Patterns and Relationships of Urban Attributes by Data Mining 873

Ahu Sokmenoglu , Gulen Cagdas , Sevil Sariyildiz

The Digital Emerging and Converging Bits of Urbanism 883
Crowddesigning a live knowledge network for sustainable urban living
Flora Dilys Salim, Jane Burry, David Taniar, Vincent Cheong Lee, Andrew Burrow

Space Index 893
A retrieval-system for building-plots
Benjamin Dillenburger

Index of Authors.....901

Digital Simulation of the City for Three Millions Inhabitants by Le Corbusier

Geometrical analysis, electronic reconstruction and video animation

Alberto Sdegno¹

¹Department of Architectural and Urban Design, University of Trieste

¹(<http://www.units.it/sdegno>)

¹sdegno@units.it

Abstract. *The research that is presented describes the geometrical analysis and the digital reconstruction of one of the most important designs by Le Corbusier: the City of Three Millions Inhabitants; it represents one of the most impressive solutions of the idea of Future City done during the XX Century, and a lot of its architectural elements are now part of contemporary buildings. The aim of the research was to understand the main morphological aspects of it and compare the different solutions made by the author during his life, starting from the first public presentation in occasion of the Salon d'Automne in Paris (1922) and to reconstruct the 3D digital realistic-textured model of it, in order to realize the video that describes the whole project of the city; the research was done at the Faculty of Architecture of the IUAV University of Venice.*

Keywords. *Le Corbusier; urban design; digital reconstruction; simulation; video.*

The Description of the City

The City for Three Millions Inhabitants was, without any doubt, the biggest and most important not realized project by Le Corbusier. During his life the architect tried to define a lot of urban and architectural plans - some of them partially constructed, such as the one for Chandigarh - but the idea he developed since 1922 remained unbuilt. In the case of this project we have to consider that it was born for the present time and not for the future: in fact he really thought that it was possible to realize a similar design, in order to have a new town in which try to verify all the problems of the contemporary life. We have to notice also the relevance of the representation of

this idea: a particular typology of presentation was in fact used by him, drawing a large diorama of 100 sq m in order to express the revolutionary concept.

It consists in a strictly geometrical scheme, that considers the main area as the business centre, with high skyscrapers of glass façades, reflecting the scene in a dramatic way, a small airport in the middle, a series of *Immeuble-Villas* all around composed by variable units based on that presented in Paris in 1925.

It is difficult to describe the complexity of the solution without the help of some drawings. In particular it is possible to find some squares that organize the geometry. The general scheme shows a main rectangular configuration and a square rotated




Figure 1
Le Corbusier, *Diorama of the City for Three Millions Inhabitants*, 1922.

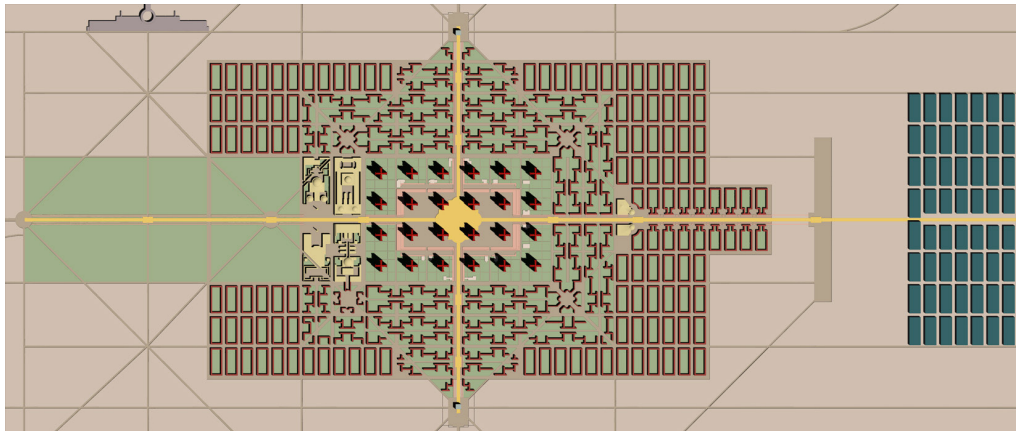


Figure 2
Geometrical analysis of the project plan (elab. M. Marchiori)


of 45 degrees superposed to the preceding form. The streets are generated from the intersection of the composition, creating the public spaces such as the gardens. In the middle there are 24 skyscrapers, surrounding a small urban airport. Some interesting sketches are presented in the *La Roche Carnet* which Le Corbusier gave as a gift to Raoul La Roche, friend and patron of the architect. In it we can find quoted line drawings, that allow us to start the reconstruction, and the genesis of some forms. For example, the plan of the skyscrapers is 150 m large instead of the 200 m solution he proposed some years after, and the main area is based from the design of Michelangelo for the Saint Peter Church in Rome. Some portals similar to triumph arches are placed at the beginning of the large streets in order to give more

monumental aspect to the access to the town.

The Complex Geometry of the Cartesian Skyscrapers

The skyscrapers are the most visible objects of the whole project. The historical genesis of their conception is in some sketches traced in 1915, during a conversation with Auguste Perret, for whom Le Corbusier worked some years before. In these drawings we can find the main idea of the project: high towers put on a large green park. The architect took the form of the crossing buildings by Perret, but gave a different configuration. In fact Le Corbusier introduced the Greek line in the plan profile, to give more stability to the structure, to have the best distribution of the

Figure 3
Geometrical schemes of the
skyscrapers plan (elab. M.
Marchiori).



space inside and to capture the natural light. They are composed of 60 floors and are 220 m high, and they are used as administrative offices for the City. In the centre there is the concentration of important roads of different typology: such as underground, highways, railways and a small airport just in the middle, for urban flights.


But the most significant aspect of these towers is the external perception of them. In fact a complete mirrored walls run all around every building transforming the big structure in a light volume, reflecting the sky and the panorama. “Immense prisms, but brilliant” was the synthetic expression used by him that explains very well the new conception of volume for Le Corbusier. This peculiarity was a real problem during the phase of the digital reconstruction

and simulation, because we needed a lot of time to render in high definition the scene with Global Illumination algorithms, due to the recursive reflection of light on the surfaces of the volumes.

Different typologies of urban housing

All around the office buildings there is the development of the urban housing. The main ones are those called *Immeuble-Villas* and the *lotissement à redents*. Although we have a great variety of solutions of them during the life of the architect, the relevant difference is in the configuration of the main volume: the first one is a compact building with a green park inside. The typology of the single unit is based on the study he did on the Certosa of Ema in Tuscany,

Figure 4
Digital reconstruction and
simulation of the skyscrapers
(elab. M. Marchiori).






Figure 5
Isometrical representation
of the Immeubles-Villas and
scheme of the paths (elab. M.
Marchiori).

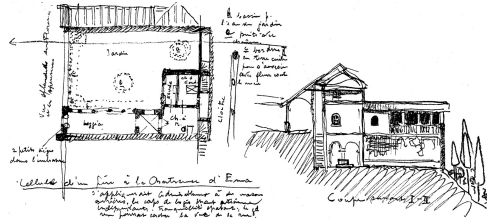


Figure 6
Sketches by Le Corbusier of
the Certosa of Ema.

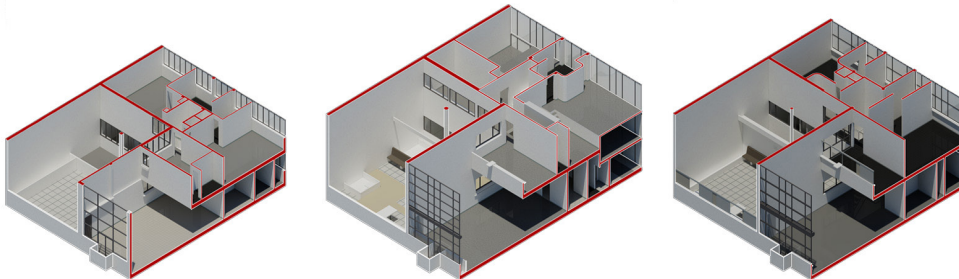


Figure 7
Isometrical representations of
three different versions of the
unit, between 1922 and 1925
(elab. M Marchiori)

organized on a L-scheme, superposing two levels.

A corridor runs in the court, allowing people to reach every single cell. A private garden is put inside every unit, transforming it in a isolated country house. Horizontal and vertical paths create a particular rational distribution, and indirectly generating two very different façades: the external one, more open to the light and to the City, and the internal one, more closed.

Between 1922 and 1925 Le Corbusier developed five versions of this unit, with small changes. But the main distribution was preserved. We can find, in fact, a large terrace near a dining-room and a living-room, the kitchen and the bathroom, and some rooms upstairs.

This idea of house was presented at the *Exposition des Arts Décoratifs* in 1925 in Paris, where Le Corbusier constructed the *Pavillon de l'Esprit Nouveau*.

The words of the author describe in the best way his conception in the book by Le Corbusier and Jeanerret P (1964): "My intention was to illustrate how, by virtue of the selective principle (standardization applied to mass-production), industry creates pure forms; and to stress the intrinsic value of this pure form of art that is the result of it [...] and to demonstrate that these comfortable and elegant units of habitation, these practical machines for living in, could be agglomerated in long, lofty blocks of villa-flats". Attached to this cell-unit was an annex in the form of a rotunda containing detailed studies of town-planning schemes and two large dioramas, the first one is that of the City of three millions Inhabitants, the second one showed the Voisin Plan for the centre of Paris.

Very different from the *Immeuble-Villas* scheme is the *lotissement à redents*. In this case, in fact, the

Figure 8
Sketches by Le Corbusier and
volumetric diagrams of the
cells (elab. M. Marchiori).

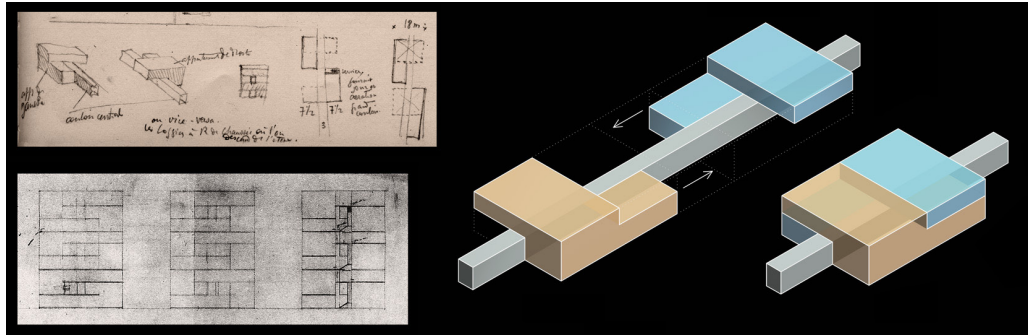
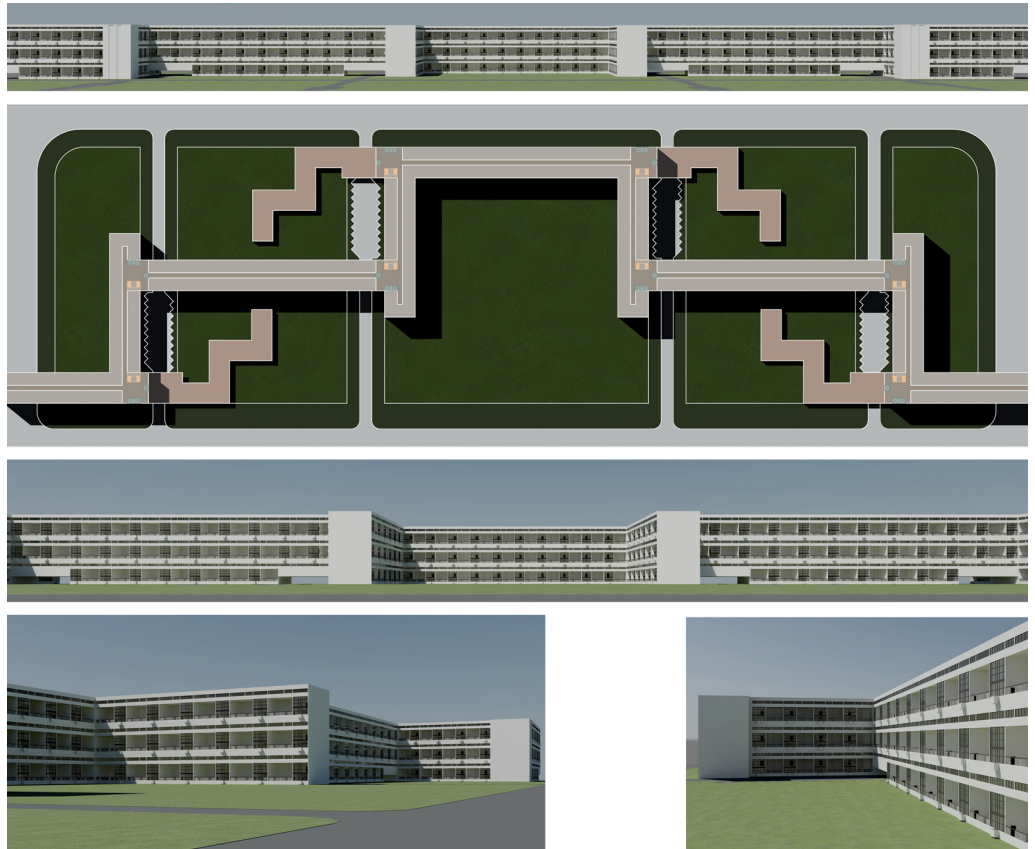


Figure 9
Rendering of the final simula-
tion of the lotissement à re-
dents (elab. M. Marchiori).



configuration is composed as a block open on a garden. As the preceding one is well described, the housing *à redents* are represented only in volumetric form, showing the articulation of the buildings. Only in 1930 Le Corbusier, in occasion of the project of the *Ville Radieuse*, will try to resolve in a practical way the organization of this structure, defining a corridor between the two cells of habitation.

The final scheme presents perpendicular blocks that run connected one to the other. The recursive façade changed its aspect only thanks to the presence of some blocks in the beginning of every single part. Although we are not sure of the exact idea of Le Corbusier, because of the lack of information we said, we can consider this hypothesis as one of the most similar to that thought by the architect.

The Digital Reconstruction

We started from the general geometrical conception described in the beginning of this paper, based on the rotated 45 degrees square and its diagonals, that

defines all the main streets of the City. We found also another square that, with its golden section, generated the main rectangular structure of the City. Then we have reconstructed the twenty-four “Cartesian” skyscrapers, using the solid modeling extrusion primitives, and applying to the surfaces the material that simulates mirror effect. In this case a lot of time was dedicated to the calculation of the rendering of every single frame, due to the mirror simulation. Some years after Le Corbusier showed this idea in a video titled *Bâtir*, directed by Pierre Chenal, in which the architect took in his hand a translucent scale model of the skyscraper. We considered also these images as reference for the digital simulation. A further step was the comparison between the two solutions of *Immeuble-Villas*, the 1922’s and the 1925’s one.

The last step of the digital reconstruction was the modeling of the “rues à redents”. In his book *The city of tomorrow and its planning*, the architect mainly talked about the paths around the building, and the configuration of the streets for cars and pedestrians.

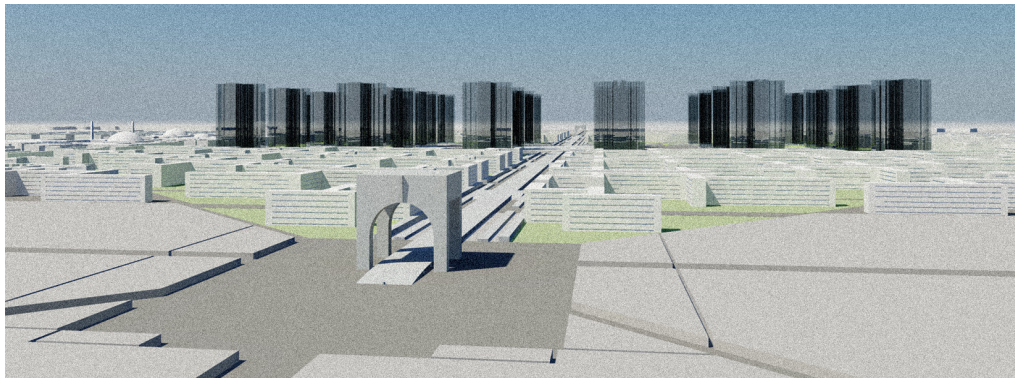


Figure 10
Rendering of the City for Three Millions Inhabitants
(elab. M. Marchiori).




Figure 11
Single frames from the video animation (elab. M. Marchiori).

The most famous realization of this kind of architecture were undoubtedly the *Unité d'Habitation*, a big isolated parallelepiped, in which all the function of the modern town were concentrated. In the case of the City for Three Millions Inhabitants the blocks were connected among them with some aerial tunnels, over the streets.

A lot of other elements were presented in the general drawing of the city plan, such as theatres, public spaces, cinemas, schools. But there are no much information about the real volumes of them. So the only way to give an idea of them was to use the exterior perspectives done for the public presentation of the project, approximating them in comparison to the other well known structures. The final digital model of the city occupy 170 mb of spaces and was created with blocks.

The Simulation of the City and the Video Animation

The last step of the work was the simulation of the city, using rendering algorithms. We used two kind of representation: an abstract visualization, to show sectioned models and geometrical schemes of configuration; a photo-realistic figuration to try to understand the impact of the buildings on the whole city.

As we said before, some problems were determined by the great presence of mirror surfaces, that reflected also the other mirror façades, in a recursive way. Then we decided to create an animation to represent a virtual tour on and inside the city. For the final video more than 20,000 frames were generated with a flythrough and walkthrough techniques, using 60 hours of calculation. The frames were post-processed superposing Le Corbusier's drawings of the design, to verify the correspondence of images. Two were the models used for the simulation. A volumetric model – with colors, about 100 mb – for a general visualization of the city, to use in a bird's eye representation; a very detailed one – with maps, about 400 mb – to see the architectural spaces, and

the effects of lights and shadows applied to the volumes. As the project was elaborated by Le Corbusier without a contextualization, we decided to give a general indication of the geographical site in order to have a natural simulation of sunlight. Due to the dimensions of files, it was impossible to investigate the lighting in different period of one year, a month or a single day. We decided to find the best possible solution and use it during the whole duration of the animation. The research was not yet presented, and we have planned to develop it in order to simulate some interior rooms of the main buildings, that are already studied in the form of the abstract representation.

This research started at the Faculty of Architecture of IUAV University of Venice, was partially developed during the graduation thesis of Mara Marchiori at the same institution, having as supervisor Alberto Sdegno, then it continues at the Department of Architectural and Urban Design of the University of Trieste.

References

- Baltanas, J 2006, *Walking through Le Corbusier*, Thames and Hudson, London.
- Calderon, C Worley, N and Nyman, K 2005, 'Architectural Cinematographer: An Initial Approach to Experiential Design in Virtual Worlds', in B Martens, A Brown (eds), *Computer Aided Architectural Design Futures 2005*, Springer, Dordrecht, pp. 135–144.
- Le Corbusier 1947, *The city of tomorrow and its planning*, Architectural Press, London.
- Le Corbusier and Jeanneret P 1964, *Oeuvre Complète 1910-1929*, Les Éditions d'Architecture, Paris.
- Mitchell WJ 1995, *The City of Bits: Space, Place and the Infobahn*, The Mit Press, Cambridge, Mass.-London.
- Petrilli A 2006, *L'urbanistica di Le Corbusier*, Marsilio, Venezia.
- Ramirez, J and Russell P, ANNO 'A Three-dimensional City Model as Interdisciplinary Platform for Research', in J.B. Kieferle and K. Ehlers (eds), *Predicting the future. eCAADe 25*, Kanne Graphischer Betrieb

- GmbH, Ginsheim-Gustavsburg, pp. 359–365.
- Schmitt, G 1996, *Architektur mit dem Computer*, Vieweg, Braunschweig/Wiesbaden.
- Sdegno, A 2007, 'Prismi immensi, ma radiosì: le utopie urbane di Le Corbusier', in C Gambardella and S Martusciello (eds.), *Le Vie dei Mercanti. Città rete_rete di città*, Alinea, Firenze, pp. 625–628.
- Sdegno, A 2009, 'The Geometric Construction of Morphology. Analyzing forms of some architectural designs by Le Corbusier', in I Paoletti (ed.), *Innovative Design and Construction Technologies. Building complex shapes & beyond*, Maggioli Editore, Bologna, pp. 229–242.

Index of Authors

Abraham, Willy	429	Corsi Cristiana	863
Achten, Henri	73,169	De Amicis, Raffaele	851
Agnoletti, Michele	471	Deng, Xiaofan	529
Akdag, Suzan Girginkaya	815	Desthieux, Gilles	499
Akgul, Ceyhun Burak	143	de Vries, Bauke	331
Alaçam, Sema	841	Dillenburger, Benjamin	893
Al-kazzaz, Dhuha	187	Donath, Dirk	445
Apollonio, Fabrizio I.	863	Doulgerakis, Adam	755
Araneda, Claudio	207	Drogemuller, Robin	677
Arkut, Burcu	295	Droste, Stephan	661
Aschwanden, Gideon D. P. A.	717	Duarte, Gabriel	157
Athar, Faisal	739	Duarte, José	265,361
Augustynowicz, Edyta	379	Ebnöther, Yves	371
Barczik, Günter	217	Economou, Athanassios	275
Barone, Mirko	471	Farias, Francisco	493
Bayoumi, Samir	115	Felasari, Sushardjanti	825
Beirão, José	265,361	Feroli, Silvia	471
Ben Rajeb, Samia	687	Ferreira, Miguel M.	729
Bernhard, Mathias	371	Fioravanti, Antonio	389,797
Bignon, Jean-Claude	395	Fotiadou, Angeliki	507
Bourdakis, Vassilis	151	Frazer, John Hamilton	677
Braunes, Jörg	445	Fricke, Pia	371
Bridges, Alan	115,187	Fukuda, Tomohiro	557,565,747
Brown, Andre G.P.	51	Gaiani, Marco	471,863
Buchholz, Martin	641	Gaterman, Harald	31
Burrow, Andrew	883	Georgakopoulou, Sofia	379
Burry, Jane	883	Germen, Murat	57
Cabecinhas, Filipe	81	Geyer, Philipp	641
Çağdaş, Gülen	815,841,873	Gil, Jorge	361
Carneiro, Cláudio	499	Giro, Christophe,	371
Caro, Thomas	833	Gourdoukis, Dimitris	605
Celani, Gabriela	305	Grasl, Thomas	275
Chase, Scott C.	187,115	Grasso, Christopher J.	593
Chiu, Yun-Ying	237	Grêt-Regamey, Adrienne	339
Choe, Yoon	583	Guéna, François	687
Choo, Seung Yeon	615	Guney, Caner	815
Chronis, Angelos	313	Gun, Onur Yuce	295
Clayton, Mark J.	89,493	Gürbüz, Esra	841
Çolakoğlu, Birgül	411	Guzik, Agata	227
Conti, Giuseppe	851	Halatsch, Jan	339,833

Haliburton, James	89,493	Liapi, Katherine A.	313
Hansmeyer, Michael	285	Lim, Chor-Kheng	41
Hardy, Steve(n)	805	Ljubas, Ante	243
Hee, Limin	777	Loffreda, Gianluigi	389,797
Hemmerling, Marco	125,453	Lundberg, Jonas	805
Hemsath, Timothy L.	21	Ma, Haidong	529
Heng, Chye Kiang	515	Malone-Lee, Lai Choo	515
Hii, Daniel Jun Chung	515	Mark, Earl	461
Hirschberg, Urs	437	Martins, Susana	81
Horne, Margaret	767	Matcha, Heike	243
Huang, Jeffrey	65,403	Matějovská, Dana	73
Ibrahim, Mohamed S.	115	Maulana, Reza	739
Izaga, Fabiana	157	McDearmon, Michael J.	593
Janssen, Patrick T.	515,777	Medrano, Leandro	305
Jeong, Woonseong	89	Melsom, James	371
Jo, Jin Sung	615	Mendes, Gelly	265
Joyce, Sam	633	Meyboom, AnnaLisa	133
Jutraz, Anja	667	Mikrou, Tina	755
Juvancic, Matevz	667	Mokhtar Noriega, Farid	31
Kalogirou, Nikos	107	Montenegro, Nuno	361
Kapellos, Alexandre	371	Morello, Eugenio	499
Kavlak, Emrah	57	Moser, Bruno	833
Kerkidou, Maria P.	755	Müller, Hanspeter	717
Keskin, Gökhan	411	Nembrini, Julien	65,403
Kilian, Axel	321	Neuenschwander, Noemi	339
Kim, Sung Ah	583	Nováková, Kateřina	73
Kindsvater, Andreas	429	Olesen, Tobias S.	481
Klouche, Djamel	157	Önder Özener, Ozan	89,493
Knight, Michael W.	51	Paio, Alexandra	349
Kobayashi, Yoshihiro	593	Pak, Burak	539,787
Koch, Volker	429	Papakostas, Giorgos	107
Koenig, Reinhard	445	Paul, Avijit	739
Kontovourkis, Odysseas	623	Pechlivanidou-Liakata, Anastasia	755
Kopřiva, Miloš	169	Pellitteri, Giuseppe	851
Kunze, Antje	697	Peng, Chengzhi	825
Kuo, Jeannette,	651	Peters, Brady	481
Labelle, Guillaume	65,403	Praditsmanont, Apichat	419
Ladouce, Nicolas	777	Pratiniyata, Gatya	739
Lassance, Guilhaume	157	Queiroz Abreu Torres, Yuri	557
Lattuca, Raimondo	851	Rafi, Ahmad	575,739
Lecourtois, Caroline	687	Rani, Ruzaimi Mat	575
Lee, Sang Bok	615	Rayoon Alvarez, Enrique	31
Lee, Vincent Cheong	883	Ricci, Pier Carlo	471
Leitão, António	81	Rosário, Daniel P.	729
Lemberski, David	453	Ryu, Jung Rim	615

Salim, Flora Dilys	883	Walz, Steffen P.	583
Salleh, Azhar	739	Wassermann, Klaus	197
Sampaio, Alcínia Zita	729	Williams, Chris	633
Santo, Yasu	677	Wiltsche, Albert	437
Sariyildiz, Sevil	707,873	Wissen Hayek, Ulrike	339
Schmitt, Gerhard	697,717,833	Wojtowicz, Jerzy	133
Schneider, Sven	445	Woo, Seung Hak	615
Schoch, Martin	419	Wullschleger, Tobias	717
Sdegno, Alberto	549	Wurzer, Gabriel	389
Seibert, Thomas	583	Yabuki, Nobuyoshi	557,565,747
Selbmann, Sebastian	429	Yan, Wei	97
Sener, Sinan Mert	179	Yoshikawa, Yasuyo	565
Seo, Ji Hyo	615	Zausinger, Dominik	651
Shadkhou, Shaghayegh	395	Zerefos, Stelios C.	755
Sharma, Shrikant	633	Zhang, Ji	515
Shin, Dongyoun	583	Zupancic, Tadeja	667
Sixt, Stefanie	379		
Sokmenoglu, Ahu	143,873		
Stamenic, Mladen	755		
Stavric, Milena	437		
Stouffs, Rudi	265,321		
Symeonidou, Ioanna	107		
Tabak, Vincent	633		
Taha, Dina S.	115		
Tan, Beng Kiang	515		
Taniar, David	883		
Taron, Joshua M.	253		
Thompson, Emine Mine	767		
Thurrow, Torsten	445		
Tiggemann, Anke	125		
Tokuhara, Toshiki	747		
Tonn, Christian	445		
Trento, Armando	389,797		
Tuncer, Betül	179		
Tunçer, Bige	707		
Turkienicz, Benamy	349		
Turrin, Michela	321		
Tzaka, Anastasia	107		
Ulu, Ebru Arkut	295		
van der Zee, Aant	331		
Verbeke, Johan	539,787		
Verovsek, Spela	667		
von Both, Petra	429		
von Buelow, Peter	321		
von Mammen, Sebastian	253		

FUTURE CITIES

For the first time in human history, more than 50% of the world's population lives in urban regions. Cities are the largest, most complex, and most dynamic man-made systems. They are vibrant centers of cultural life and engines that drive the global economy. Contemporary cities are environmentally, socially, and economically unsustainable. The quality of urban life is threatened by such factors as pollution, rising temperatures, limited resources, congestion, social inequalities, aging of large sectors of the world population, poverty, informality, crime, and economic imbalances. The overall planning of future cities is a challenge that can only be faced by interdisciplinary teams combining multitudes of backgrounds and expertise.

eCAADe 'EDUCATION AND RESEARCH IN COMPUTER AIDED ARCHITECTURAL DESIGN IN EUROPE'

eCAADe covers Europe, Middle East, North Africa and Western Asia and works in collaboration with the four other major international associations in the field: ACADIA (www.acadia.org), ASCAAD (www.ascaad.org), CAADRIA (www.caadria.org), CAADFutures (www.caadfutures.org) and SIGRADI (www.sigradi.org). eCAADe has collaborated with these associations to devise an exciting international Journal for the field called the International Journal of Architectural Computing or short IJAC (www.architecturalcomputing.org).



CAAD

Professur Hovestadt
ETH Zürich

DDM Competence
Center for
Digital Design &
Modeling



DARCH
Departement Architektur

ETH
Eidgenössische Technische Hochschule Zürich
Swiss Federal Institute of Technology Zurich

